

# A Novel Framework for Image Dehazing

**D. Bhagya Sree**

Department of Computer Science and Engineering, SRKR Engineering College, Bhimavaram, India

Available online at: [www.ijcseonline.org](http://www.ijcseonline.org)

Accepted: 19/Jul/2018, Published: 31/Jul/2018

**Abstract-** Image dehazing is a method to improve the images gained in poor weather conditions, for example, haze and dimness. Existing image dehazing strategies are principally in view of dark channel prior. Since the dark channel isn't sensible for sky regions, a sky division and area wise medium transmission based image dehazing strategy is proposed in this paper. Right off the bat, sky regions are divided by quad-tree part based component pixels location. At that point, a medium transmission estimation strategy for sky regions is proposed in view of shading trademark perception of sky regions. The medium transmission is then separated by an edge saving guided channel. At long last, in light of the evaluated medium transmission, the hazed images are reestablished. Exploratory outcomes show that the execution of the proposed strategy is superior to that of existing techniques. The reestablished image is more regular, particularly in the sky regions.

**Keywords:** Image dehazing, image segmentation, dark channel prior.

## I. Introduction

In repulsive climate, driving a vehicle is more troublesome than ordinary environment condition. The basic driver of street accidents is driver's shortcoming to see each and every visual dat (i.e., street signs or advancement signs) they get while driving. Street signs or improvement signs are relied upon to assist the driver with accomplishing the goal securely. Road sign affirmation (RSR) Framework consistently can be utilized as a bit of vision-based driver help structure (DAS) that causes the driver to research vehicle by giving street sign data. RSR can be installed in unmanned vehicles also. These frameworks must be compelling to any adjustment in climate conditions. Constant horrible air launch estimation has a commitment in road sign affirmation (RSR) structure [3]. This power can be capable by utilizing a horrifying environment flight structure as a predealing with unit.

Outside vision frameworks are utilized for different purposes, for example, observation, course, contradict recognizing confirmation, after, and division [4, 5]. These structures and checks require visual prompts and parts data. Poor distinguishable quality acknowledged by the appalling climate conditions debases the execution of outside vision framework. Frightful environment conditions, for example, haze, murkiness, and darkness made by the water spots exhibit recognizable all around [6– 9]. Because of the vicinity of the water globules in condition, light is scattered in air before achieving the camera. Impact of shadiness overwhelmingly is expedited by two spreading wonder: incapacitating and airlight [10– 12]. Light shaft beginning from a scene demonstrate gets

contracted due diffusing by barometrical particles. This consider is named as fixing that decreases isolate in the scene. Light start from the source is scattered toward camera and prompts the move in shading. This ponder is named as air light.. In order to upgrade deceivability in shady pictures, early researchers use the customary methodologies of picture getting ready to oust the dimness from a lone video.

Dull Zhu et, proposed a novel and convincing single picture change estimation for fog video. The maker familiar another figuring with refine the different sorts of a vague on the foggy video after apply diminish channel prior. The results exhibited that this technique influences the dehazing to come about all the closer honest to goodness scene.

In recent years, few haze evacuation calculations have been proposed, which utilize just single image. In [13], Fatal proposed a strategy in view of free part examination (ICA). This calculation is computationally concentrated and in view of shading data and in this way can't be connected for dark image. At the point when images are debased by thick mist, this strategy falls flat on the grounds that thick mist is dreary. Kopf et al. [14] proposed a strategy in view of the utilization of 3D model of the scene. The calculation by Kopf et al. is application ward and needs contribution from a specialist. He et al. [12] proposed a strategy in light of dark channel prior. Here, air light guide is assessed utilizing dark channel prior and refined by delicate tangling. Zhang et al. [16] proposed a strategy in view of iterative respective channel. Because of the utilization of iterative respective channel, this method is computationally escalated and requires decision of

numerous parameters (viz. spatial and power parts of reciprocal channel and quantities of shading gatherings) for ideal outcomes.

At show, there is no calculation that is particularly intended for haze video. In any case, in prior work [15], it is specified that haze expulsion calculation can be reached out to video by applying the image renoiseation calculation on each edge. It is discovered that edge shrewd improvement isn't appropriate for constant application for its computational weight.

In this paper we presented Guided channel [5]. Channel yield is nearby direct change of direction image which can be input image itself or another diverse image. This channel has great edge safeguarding smoothing property as well as enhanced inclination inversion antiques. Guided channel can be utilized past smoothing with the assistance of direction image; it can make separating yield more organized and less smoothen than the information image. The utilizations of guided channel are smoothing, improvement, streak/no-streak denoising, feathering and so on. The execution time of guided channel is 52.87 ms on performing dim scale separating. It is one of the quickest edge safeguarding channels.

## II. Literature Survey

With regards to computational photography there is an expanding center around creating techniques that reestablish images and removing different amounts at insignificant prerequisites as far as info information, client mediation, and complexity of the procurement equipment. Cases are recuperation of an all-center image and profundity outline a basic adjustment to the camera's gap in [Levin et al. 2007]. A comparable adjustment is utilized as a part of [Veeraraghavan et al. 2007] to remake the 4D light field of a scene from a 2D camera. Given two images, one uproarious and the other hazy, a deblurring technique with a decreased measure of ringing ancient rarities is portrayed in [Yuan et al. 2007]. Determination upgrade with region determination edge sharpness in view of a solitary information image is depicted in [Fattal 2007]. In [Liu et al. 2006] power subordinate commotion levels are evaluated from a solitary image utilizing Bayesian derivation.

Image dehazing is an extremely difficult issue and the greater part of the papers tending to it accept some type of extra information over the debased photo itself. In [Tan and Oakley 2000] expecting the scene profundity is given, atmospheric impacts are expelled from territory images taken by a forward-looking airborne camera. In [Schechner et al. 2001] energized murkiness impacts are evacuated given two photos. The camera must be indistinguishably situated in the scene and a joined polarization channel is set to an alternate plot for each photo. This gives images that vary just in the greatness of the captivated dimness

light part. Utilizing some gauge for the level of polarization, a parameter portraying this distinction in sizes, the spellbound cloudiness light is evacuated.

In [Shwartz et al. 2006] this parameter is assessed consequently by expecting that the higher spatial-groups of the immediate transmission, the surface brilliance achieving the camera, and the captivated cloudiness commitment are uncorrelated. We utilize a comparable yet more refined rule to isolate the image into various segments. These techniques expel the enraptured segment of the dimness light and give noteworthy outcomes. Anyway in circumstances of mist or thick fog the enraptured light isn't the significant wellspring of the debasement and may likewise be excessively powerless as, making it impossible to undermine the dependability of these techniques.

In [Schechner and Averbuch 2007] the creators portray a regularization component, in view of the transmission, for stifling the noise enhancement required with dehazing. A client intelligent instrument for expelling weather impacts is depicted in [Narasimhan and Nayar 2003]. This strategy requires the client to show regions that are vigorously influenced by weather and ones that are not, or to give some coarse profundity data. In [Nayar and Narasimhan 1999] the scene structure is assessed from numerous images of the scene with and without cloudiness impacts under the presumption that the surface brilliance is unaltered.

In [Oakley and Bu 2007] the airlight is thought to be consistent over the whole image and is assessed given a solitary image. This is done in light of the perception that in normal images the nearby example methods for pixel powers is relative to the standard deviation. In an exceptionally late work [Tan 2008] image contrasts are reestablished from a solitary information image by expanding the differences of the immediate transmission while expecting a smooth layer of airlight. This technique creates convincing outcomes with upgraded scene contrasts, yet may deliver a few coronas close profundity discontinuities in scene.

Atmospheric fog impacts likewise show up in ecological photography in view of remote detecting frameworks. A multi-ghostly imaging sensor called the Thematic Mapper is introduced on the Landsats satellites and catches six groups of Earth's reflected light. The subsequent images are frequently defiled by the nearness of semitransparent mists and layers of airborne that corrupt the nature of these readings. A few image-based techniques are proposed to evacuate these impacts. The dark-protest subtraction [Chavez 1988] technique subtracts a consistent esteem, comparing the darkest question in the scene, from each band. These qualities are resolved by the counterbalances in the power histograms and are picked physically. This strategy additionally accept a uniform dimness layer over the image. In [Zhang et al. 2002] this procedure is

mechanized and refined by figuring a dimness advanced change in view of two of the groups that are especially touchy to the nearness of fog. In [Du et al. 2002] cloudiness impacts are expected to dwell in the lower some portion of the spatial range and are wiped out by supplanting the information in this piece of the range with one taken from a reference fog free image.

Photographic channels are optical extras embedded into the optical way of the camera. They can be utilized to decrease cloudiness impacts as they obstruct the energized daylight reflected via air atoms and other little residue particles. If there should be an occurrence of modestly thick media the electric field is re-randomized because of numerous dissipating of the light constraining the impact of these channels [Schechner et al. 2001].

### III. Problem Definition

In relatively every down to earth situation the light reflected from a surface is scattered in the air before it achieves the camera. This is because of the nearness of pressurized canned products, for example, residue, fog, and vapor which redirect light from its unique course of spread. In long separation photography or foggy scenes, this procedure substantially affects the image in which contrasts are decreased and surface hues end up swoon. Such debased photos regularly need visual distinctiveness and request, and also, they offer a poor perceivability of the scene substance.

### IV. Implementation Methods

The dark channel prior is seen from patches in non sky regions. Hence, there is an inborn imperfection that the nature of a dehazed image is unsuitable in sky region. In the proposed technique, sky regions are first portioned shape the info murky image. At that point, a versatile fix estimate based Dark Channel Prior for foggy image are proposed.

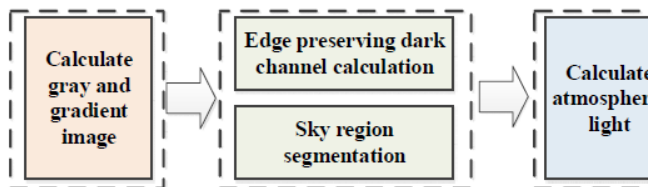


Figure: Proposed Method

From that point onward, an area wised medium transmission is figured independently in view of Color Characteristics of Sky Region (CCSR) and Dark Channel Prior for non-Sky Region (DCPnSR). At last, a low intricacy edge saving guided channel is proposed to

smooth the medium transmission in order to reestablish the information foggy image.

### V. Mean Shift based Sky Region Segmentation

The information image is first sectioned into loads of regions, meant as  $S=\{s_1, s_2, \dots, s_\theta\}$ , in view of the luminance of every pixel by mean shift algorithm. Definite segmentation comes about are appeared in bellow figure.




Figure: Segmentation results by mean shift algorithm, different regions are distinguished by different grey values

Moreover, in view of the perception that a sky area is typically smooth, with high shine, situated on the highest point of an image, and perhaps isolated by high structures or trees, and so forth. A quadtree based component pixels seeking strategy is proposed in order to remove sky regions from  $S$ . Initially, the information image is equitably partitioned into four regions, Due to that sky regions is generally situated on the highest point of an image, the upper left and the upper right squares are additionally isolated into four sub-squares.

$$I_{\varphi,i}^{light} = \frac{1}{N_{left,i}} \sum_{n=1}^{N_{left,i}} \left( \frac{1}{3} \sum_{c \in \{r,g,b\}} I^c(n) \right),$$

$$I_{\varphi,i}^{grad} = \frac{1}{N_{\varphi,i}} \sum_{n \in \Delta_{\varphi,i}} \left( \frac{1}{3} \sum_{c \in \{r,g,b\}} \frac{\partial(I^c(n))}{\partial n} \right),$$

Where  $\varphi \in \{\text{left, right}\}$ ,  $N_{left,i}$  is the quantity of pixels in the sub square  $\Delta_{\varphi,i}$ ,  $I^c(n)$  alludes to the pixel of  $n$ th pixel in the shading segment  $c$ , and  $c \in \{r, g, b\}$ . In this way, two sub-squares (one relates to  $\varphi = \text{left}$ , and is indicated as A01; while alternate compares to  $\varphi = \text{right}$ , and is meant as A02) are chosen by understanding,

$$\arg \max_i \left\{ I_{\varphi,i}^{light} \right\},$$

Where

$$i \in \left\{ 0, 1, 2, 3, \mid I_{\varphi,i}^{grad} \leq \frac{1}{4} \sum_{i=1}^4 I_{\varphi,i}^{grad} \right\}.$$

### VI. Edge Preserving Dark Channel of Input Hazed Image

In light of the dark channel prior assumption, the dark channel turns out to be better for a bigger fix measure on the grounds that the likelihood that a fix contains a dark pixel is expanded. However, in the meantime, the medium transmission in a patch fix may not be constant, e.g. a fix containing profundity edges. Along these lines, in the proposed strategy, in non-edge area pixels, the fix estimate is set as an expansive esteem (15×15), while in edge district pixels, the fix measure is set as a little esteem (3×3) First, edges of the information hazed image  $I$  are distinguished, at that point the dark channel is produced by

$$I^{dark}(x) = \begin{cases} \min_{y \in \Omega_3(x)} \left[ \min_{c \in \{r,g,b\}} I^c(y) \right] & \text{for edge region} \\ \min_{y \in \Omega_{15}(x)} \left[ \min_{c \in \{r,g,b\}} I^c(y) \right] & \text{for non-edge region.} \end{cases}$$

Where  $\Omega_3$  speaks to the fix with size of 3×3, and  $\Omega_{15}$  speaks to the fix with size of 15×15. The consequences of the proposed dark channel are appeared in Fig. 5. Note that lone the dark channel of non-sky regions is helpful for the accompanying handling.



Figure: Comparison dark channel method, the first row shows the input hazed images

### VII. Global Atmospheric Light

The atmospheric light more often than not relates to the thickest cloudiness region, e.g. sky regions, and so on. In this way, when there exist sky regions, the biggest power of sky district is viewed as the barometrical light. At the point when there are no sky regions in the info image, the positions (signified as  $\Theta$ ) of the brightest 10% pixels in the dark channel  $I^{dark}(x)$  are first gathered. At that point, the biggest power of the pixel at  $\Theta$  in the info hazed image  $I$  are viewed as the worldwide atmospheric light.




Figure: light atmosphere transmission image

**VIII. Region-Wised Medium Transmission**

For non-sky regions, the medium transmission can be figured straightforwardly in view of the dark channel prior. For sky regions, it can be determined that the medium transmission can be composed as

$$\tilde{t}_{sky}(x) = \frac{1 - \min_{y \in \Omega(x)} \left( \min_{c \in \{r, g, b\}} (I^c(y) / A^c) \right)}{1 - \min_{y \in \Omega(x)} \left( \min_{c \in \{r, g, b\}} (J^c(y) / A^c) \right)}$$

Usually, red (r) component is the minimum in the sky regions of a haze free image J. Therefore

$$\min_{y \in \Omega(x)} \left( \min_{c \in \{r, g, b\}} (J^c(y) / A^c) \right) \approx J^r_{\Omega(x)}$$

Where ( ) r Ωx J is the r segment of a fix Ω(x) in the hazefree image J. In this manner, keeping in mind the end goal to compute the medium transmission of sky regions, ( ) r ω x J must be assessed. In this paper, it can be accepted that there exist a connection between ( ) r Ωx J and ( ) r Ωx I for sky regions, i.e.

$$J^r_{\Omega(x)} = \eta I^r_{\Omega(x)}$$

Which means that the r part of the fix Ω(x) in sky regions of the fog free image J originate from a force constriction (with a multiplicative coefficient 0<η<1, the bigger the cloudiness is, the littler η is) of ( ) r Ωx I. Since the pixel estimations of sky regions are steady, the parameter η can be viewed as consistent for all patches of sky regions. As needs be, sky t% (x) can be determined as,

$$\begin{aligned} \tilde{t}(x)_{sky} &= \frac{1 - \min_{y \in \Omega(x)} \left( \min_{c \in \{r, g, b\}} (I^c(y) / A^c) \right)}{1 - \min_{y \in \Omega(x)} \left( \min_{c \in \{r, g, b\}} (J^c(y) / A^c) \right)} \\ &= \frac{A^c - \min_{y \in \Omega(x)} \left( \min_{c \in \{r, g, b\}} (I^c(y)) \right)}{A^c - \min_{y \in \Omega(x)} \left( \min_{c \in \{r, g, b\}} (J^c(y)) \right)} \\ &\approx \frac{A^c - \min_{y \in \Omega(x)} \left( \min_{c \in \{r, g, b\}} (I^c(y)) \right)}{A^c - J^r_{\Omega(x)}} \\ &= \frac{A^c - \min_{y \in \Omega(x)} \left( \min_{c \in \{r, g, b\}} (I^c(y)) \right)}{A^c - \eta I^r_{\Omega(x)}} \end{aligned}$$



Figure: transmission map image

Consequently, the medium transmission of the whole image can be calculated by

$$\tilde{t}(x) = \begin{cases} \frac{A^c - \min_{y \in \Omega(x)} \left( \min_{c \in \{r, g, b\}} (I^c(y)) \right)}{A^c - \eta I^r_{\Omega(x)}} & x \in \text{sky region} \\ 1 - \omega \min_{y \in \Omega(x)} \left( \min_{c \in \{r, g, b\}} \frac{I^c(y)}{A^c} \right) & x \notin \text{sky region.} \end{cases}$$

Also, the medium transmission is sifted by guided channel. In the sifting methodology, the fix estimate is set as 60×60 for non-edge pixel positions; while for edge pixel positions, the fix measure is set as 12×12. Howl figures demonstrate the last medium transmission of the proposed technique.



Figure: Recovering the Hazy Image

**IX. Conclusion**

Since dark channel prior isn't sensible in sky regions, a sky locale segmentation based image dehazing strategy is proposed in this paper. Sky regions are first portioned by quad-tree part based element pixels recognition and mean shift algorithm. At that point, a district wised medium

transmission estimation strategy is proposed. From that point forward, an edge protecting guided channel is proposed to refine the medium transmission. Subsequently, the hazed image is reestablished in light of the district wised the medium transmission and the climatic dissipating model. Trial comes about demonstrate that the proposed strategy is compelling. There are less noise and shading twisting in the reestablished image, particularly for sky regions.

### References

- [1] Y. K. Wang, and C. T. Fan, "Single image defogging by multiscale depth fusion," *IEEE Trans. Image Process.*, vol. 23, no. 11, pp. 4826-4837, Nov. 2014.
- [2] I. Yoon, S. Kim, D. Kim, M. H. Hayes, and J. Paik "Adaptive defogging with color correction in the HSV color space for consumer surveillance system," *IEEE Trans. Consum. Electron.*, vol. 58, no. 1, pp. 111-116, Feb. 2012.
- [3] Y. Xu, J. Wen, L. Fei, and Z. Zhang, "Review of video and image defogging algorithms and related studies on image restoration and enhancement," *IEEE Access*, vol. 4, pp. 165-188, Mar. 2016
- [4] R. T. Tan, "Visibility in bad weather from a single image," in *Proc. Of IEEE Conf. Comput. Vis. Pattern Recognit. (CVPR)*, pp. 1-8, Jun. 2008, Anchorage, Alaska.
- [5] Y. Y. Schechner, S. G. Narasimhan, and S. K. Nayar, "Polarizationbased vision through haze," *Appl. Opt.*, vol. 42, no. 3, pp. 511-525, 2003.
- [6] K. He, J. Sun, and X. Tang, "Single image haze removal using dark channel prior," *IEEE Trans. Pattern Anal. Mach. Intell.*, vol. 33, no. 12, pp.2341-2353, Dec. 2011.
- [7] Y. Zhu, J. Liu, and Y. Hao, "A single image dehazing algorithm using sky detection and segmentation," in *Proc. of IEEE Int. Congr. Image Signal Process. (CISP)*, pp. 248-252, Oct. 2014. Dalian, China.
- [8] K. B. Gibson, D. T. Vo, and T. Q. Nguyen, "An investigation of dehazing effects on image and video coding," *IEEE Trans. Image Process.*, vol.21, no.2, pp. 662-673, Feb. 2012.
- [9] U.S. Department of Transportation Federal Highway Administration. <http://ops.fhwa.dot.gov/Weather/>
- [10] National Highway Traffic Safety Administration. <http://www.nhtsa.gov/>
- [11] Siogkas, G.K., Dermatas, E.S.: Detection, tracking and classification of road signs in adverse conditions. In: *IEEE MELECON*, pp. 537-540 (2006)
- [12] Garg, K., Nayar, S.K.: Vision and rain. *Int. J. Comput. Vis.* 75(1), 3-27 (2007)
- [13] Roser, M., Moosmann, F.: Classification of weather situations on single color images. In: *IEEE Intelligent Vehicles Symposium*, pp. 798-803. Eindhoven (2008)
- [14] Narasimhan, S.G., Nayar, S.K.: Vision and the atmosphere. *Int. J. Comput. Vis.* 48(3), 233-254 (2002)
- [15] Narasimhan, S.G., Nayar, S.K.: Shedding light on the weather. In: *International Conference on Com Computer Vision and, Pattern Recognition*, pp. 665-672 (2003)
- [16] Narasimhan, S.G., Nayar, S.K.: Contrast restoration of weather degraded images. *IEEE Trans. Pattern Anal. Mach. Intell.* 25(6), 713-724 (2003)
- [17] Narasimhan, S.G., Nayar, S.K.: Interactive (De) weathering of an image using physical models. In: *IEEE Workshop on Color and Photometric Methods in Computer Vision, in conjunction with ICCV (2003)*
- [18] Schechner, Y.Y., Narasimhan, S.G., Nayar, S.K.: Instant dehazing of images using polarization. In: *IEEE Computer Society Conference on Computer Vision and Pattern Recognition*, pp. 325-332 (2001)